

# A Cheshire Safari 165

Sunday 26 Nov 2023 📱 23-138 v3 updated 19/11/2023

**1** R from Le Petit Bijou Café and ↵

0.2 ↕  **Gatley** A560 (straight on)

0.8 ↕  **Gatley** A560 (over A34)

1.4 ↵ by Horse & Farrier on Church Road

1.9 ↵ Styal Road

2.2 ↗ Hollyhedge Road (next right)

2.4 ↵ Crossacres Road (next left)

3.4 ↕  *Town Centre*

4.3 ↗  by Police Station

5.6 ↵ Greenbrow Rd at **Newhall Green**

5.9 ↗ Newall Road &  
↵ then  
↗ Whitecarr Lane

7.1 ↵ Clay Lane

7.7 ↗ (2<sup>nd</sup> R) Grove Lane

8.6 ↕  Delaheys Road (A5144)

9.1 ↕  Park Road (B5162)

10.2 ↗ Park Road

10.5 ↕ Ashley Road

12.9 ↗ **Rosthern** at the Greyhound

16.3 ↵ into **Tatton Park**

17.4 ↵ at triangle to ...

21.3 *info control at Knutsford exit booths  
or register eBrevet app* **Tatton Park** 📱

**2** ↗ at exit, immediate ↗ on Mereheath Rd

23.2 ↗ and next ↵ Clamhanger Lane

23.8 ↗ A50 **Warrington** to Kilton Inn


26.1 ↵ Hoo Green Lane

28.5 ↗ **High Legh**  
↵ **Appleton** Golbourne Lane  
↗ **Appleton** Golbourne Lane

30.5 ↗ Moss Lane and again ...  
↗ Moss Lane then ...  
↵ Swinyard Lane

35.4 ↵ **Stretton** B5356 Grappenhall La

31.8 ↕ **Stretton**

38.7 ↕  **Daresbury** B5356 (over A49)

40.4 ↵ at right hand bend, over M56 then  
↗ **Preston Brook** Summer Lane

44.1 ↵ **Dutton** and ↗ **Chester**  
↵ and follow **A56** through **Helsby**

56.6 ↕  **A56** **Chester**

58.9 *Café Fresh on right  
(optional control for **Mickle Trafford**)*



62.1 ↵  Plemstall Way  
↗  St Peter's Way  
↵ Station Lane to ...



63.3 **Mickle Trafford** 📱 at entrance to  
Chester Greenway on right  
*eBrevet or continue to Meadow Lea Café*




**3** follow Greenway for 15km through  
**Chester to Hawarden Bridge**

78.3 **Harwarden Bridge** 📱  
*or continue to Spar in Sealand if not using  
E-Brevet app*

4	↩ <Chester 568> follow river (on your right!) to Blue Bridge
79.7	↩ onto B5441 at <b>Sealand</b>
80.3	pass Spar on left
80.7	↻ <Flint>
82.0	↻ <Other routes>
82.3	↩ T Green Lane West, thru tunnel
82.5	↩ ↻ 563 ie straight on
83.5	↩ ⚠ over dual carriageway <b>Saughall</b>
84.1	↩ ↻ 563 <Four Ways Farm>
84.6	↩ over bridge onto Lodge Lane
86.6	↩ Fiddlers Lane in <b>Saughall</b>
87.7	↩ ↻ 56 A540 Parkgate Road
88.2	↩ Overwood Lane
88.7	↩ Townfield Lane
89.0	↩ Well Lane to <b>Lea by Backford</b>
91.0	↻ use cyclepath on right of A41
91.4	↩ ↻ & ↩ ↻ <b>Chester Zoo</b> on canal towpath to next bridge
92.7	follow cycleway 56 from bridge 134 through <b>Chester Zoo</b>
97.0	↩ ↻ Oakfield Drive
94.2	↩ ↻ <Wervin>
94.4	↩ 2 <sup>nd</sup> R <Picton Gorse> Acres La
95.4	↩ <Mickle Trafford> over M53
96.7	↩ <Mickle Trafford>

98.0	↩ (A56) then follow <b>Cheshire Cycleway signs to Gt Budworth</b>
100.7	↩ <Barrow> <b>B5132</b> (after rail bridge)
101.1	↩ <Manley>
102.7	↩ & ↩ Manley Lane
103.3	Manley Meer café on L (not control)
106.0	↩ <Tarvin> thru <b>Mouldsworth</b>
106.8	↩ <Delamere> care fast descent
107.9	↩ <Delamere> Ashton Road
111.5	↩ <Norbury> in <b>Hatchmere</b>
112.8	↩ <Crowton> Norley Lane
115.1	↩ <Northwich> Kingsley Rd
117.6	↩ Hill Top Rd at <b>Acton Bridge</b> 
119.1	↩ A49 and over swing bridge
119.5	↩ <Little Leigh> by <b>Leigh Arms</b>
120.6	↩ <Little Leigh> Leigh Lane
122.0	↩ <Baptist Church> over A533
122.9	↩ Cogshall Lane
125.5	↩ Senna Lane in <b>Comberbach</b> ↩ <Gt Budworth> Warrington Rd
126.0	↩ <Gt Budworth> Budworth La
127.4	↩ over A559 & thru <b>Gt Budworth</b>
128.1	↩ <Ice Cream Farm> to ...
128.3	café on left <b>Great Budworth</b>  if shut, continue to Pickmere for receipt OR use E-Brevet

5	Return (right out of café)
128.6	← T < Pickmere
129.4	T →
131.9	T → Wincham
132.8	← Knutsford Linnards La
132.9	Spar on right (backup control)
134.9	← T onto pavement alongside busy A556
135.5	Y < Lower Peover & ↑ 
139.2	↑ at B5081 onto Free Green Lane
139.5	T → at Tree of Imagination
141.6	← T at A50
143.7	↳ Stocks Lane at LH bend
146.1	← at school <b>Peover Superior</b>  info or eBrevet control

6	Continue on Chelford Lane
147.5	← Marthall Snelson Lane
148.7	↑ over A537
151.1	← T Mobberley
152.8	↑ Alderley Edge B5085
154.5	← Wilmslow B5086
156.2	♂ 2 <sup>nd</sup> exit Wilmslow
156.9	↑  Manchester
157.2	↑  Handforth and continue B5358 through Handforth to Cheadle
163.8	♂ at Cheadle Royal
164.0	♂ 3 <sup>rd</sup> exit Cheadle
164.9	← T
165.6	↳ Massie Street Carpark
165.7	← T Massie Street
165.9	Bijou Café on right <b>Cheadle</b> 
<i>Organised by Bob Dews to Audax UK regulations</i>	